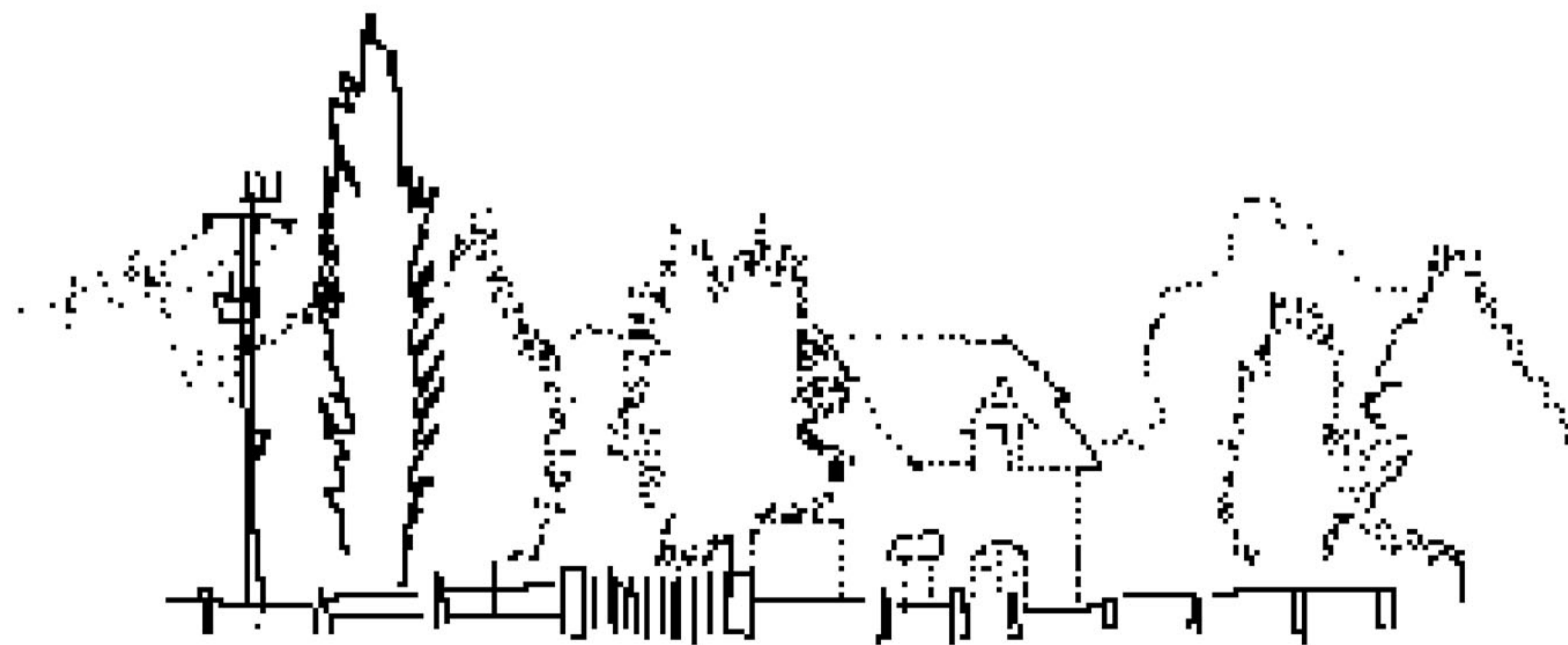



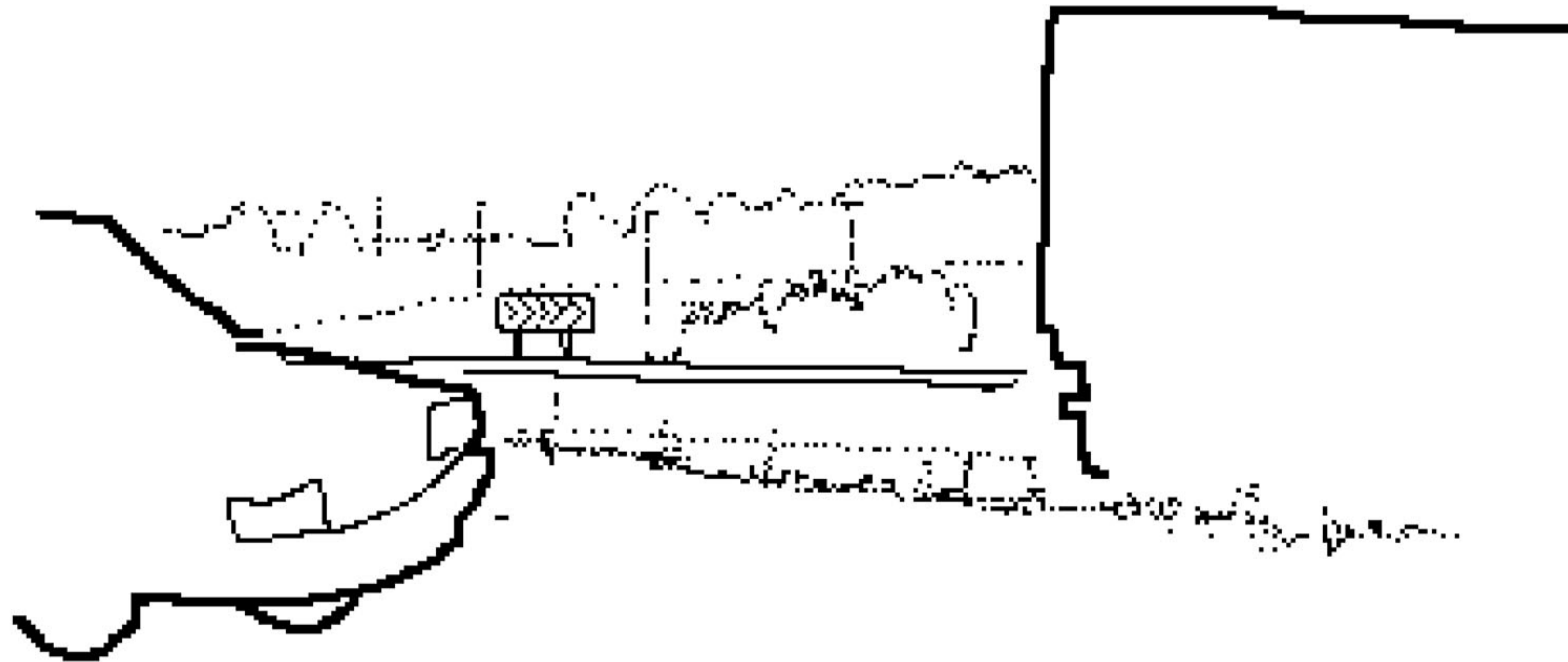
I. Villers sur Mer, France (N.49°326, E.0°00)



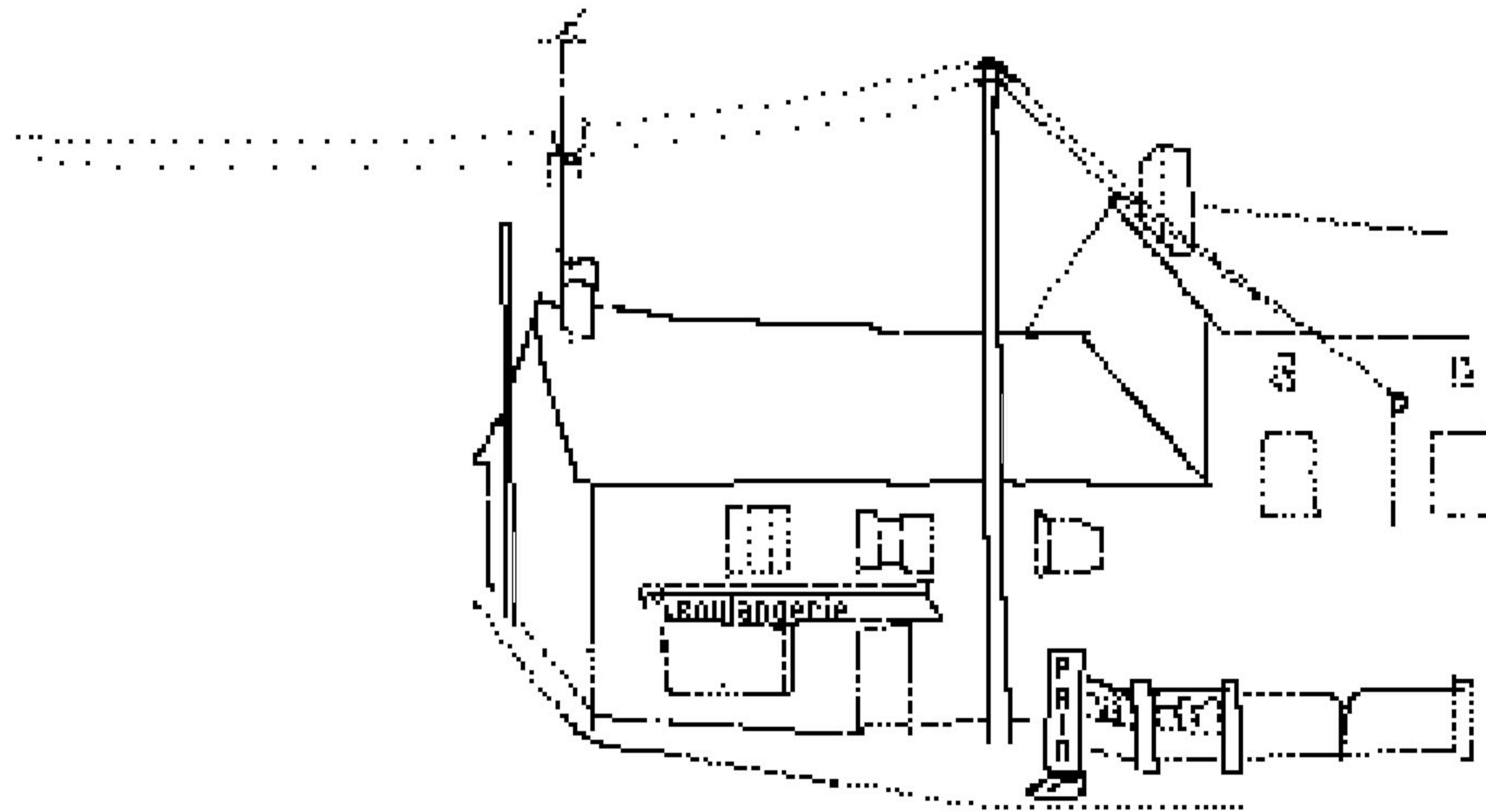
2. Above Villers sur Mer





3. A Road in France



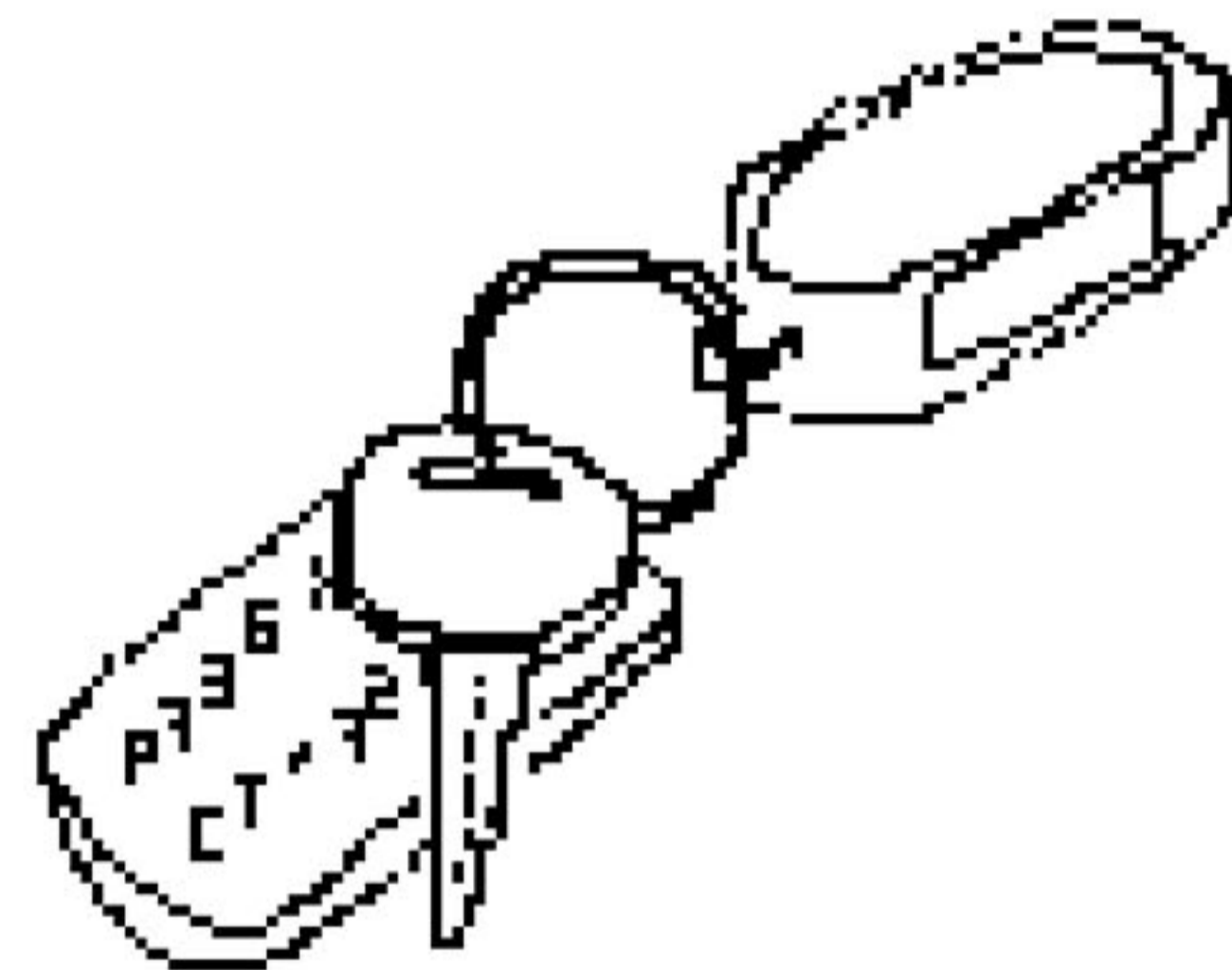
4. Service Station View



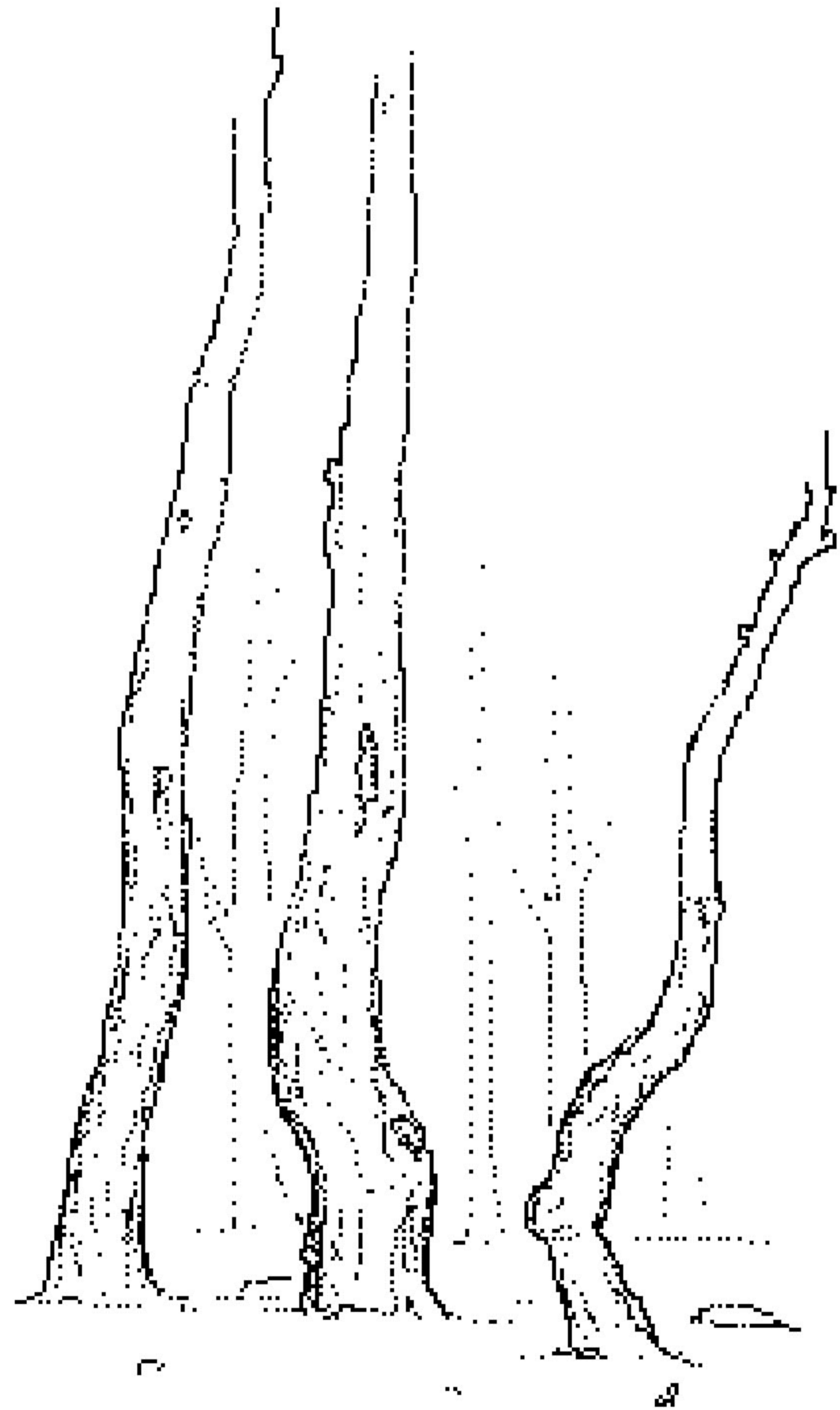





7. Above Luz-Saint-Sauveur



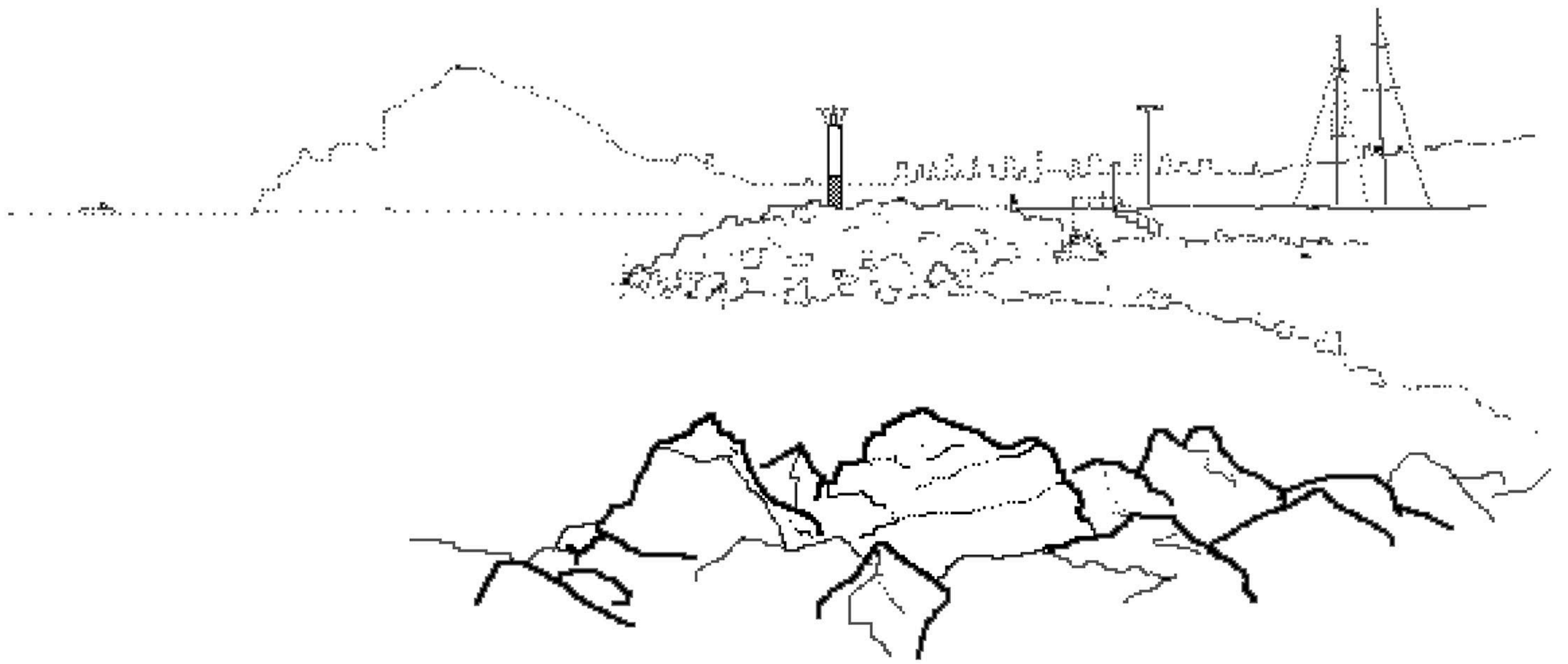




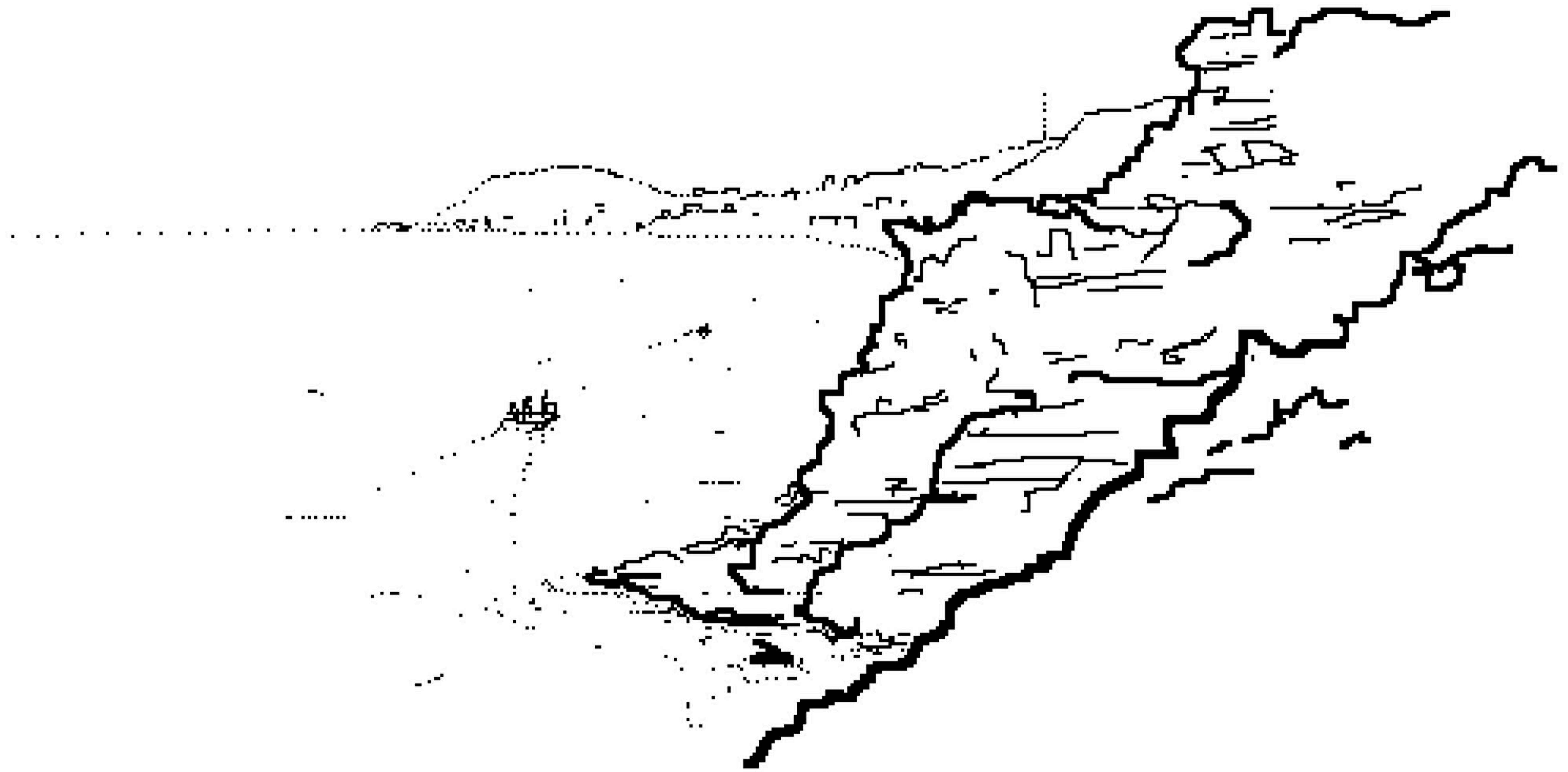
9. Campsite Pines




10. Castellón de la Plana

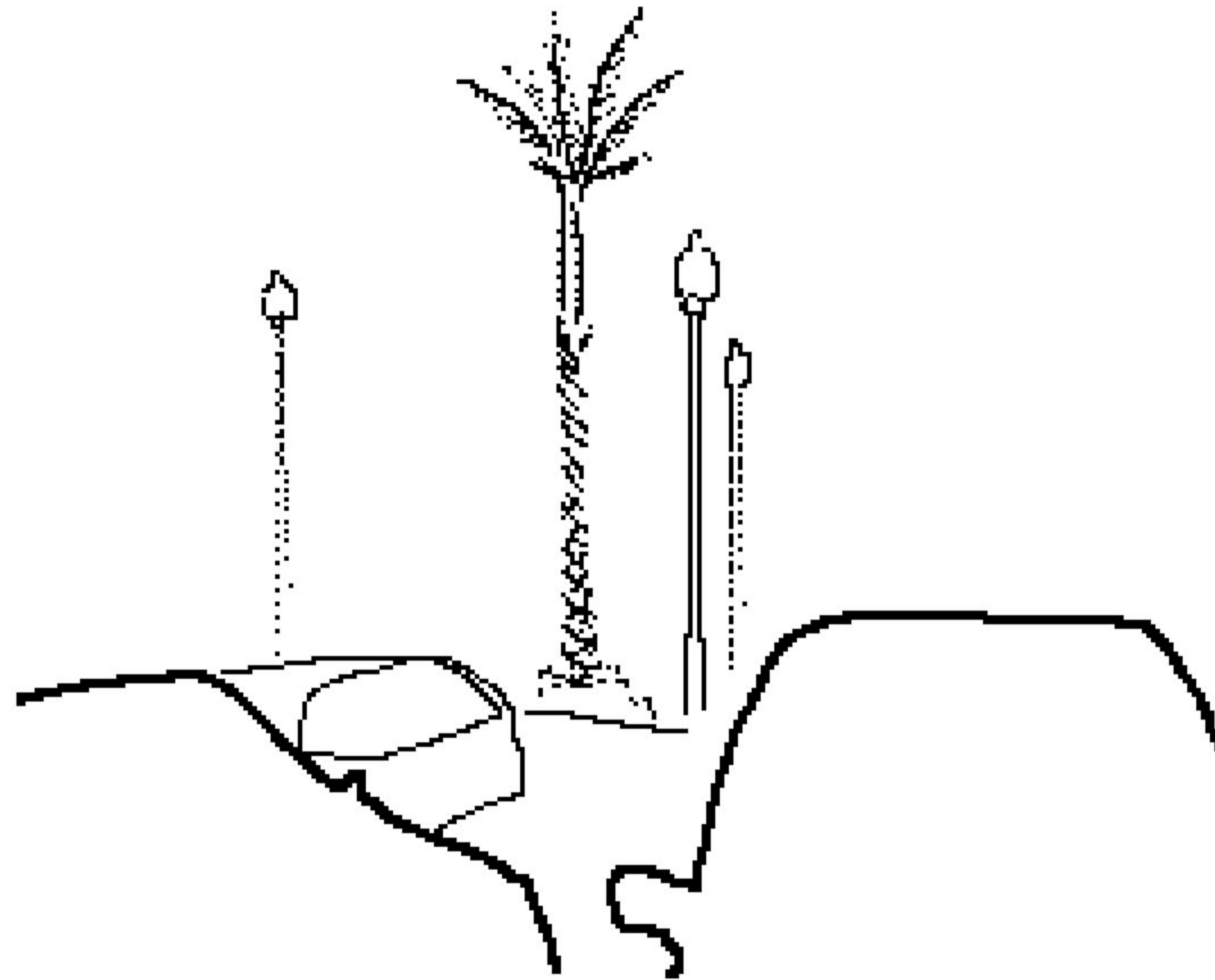


11. Alicante In The Distance




12. Stidia, Algeria (Mostaganem in the Distance)

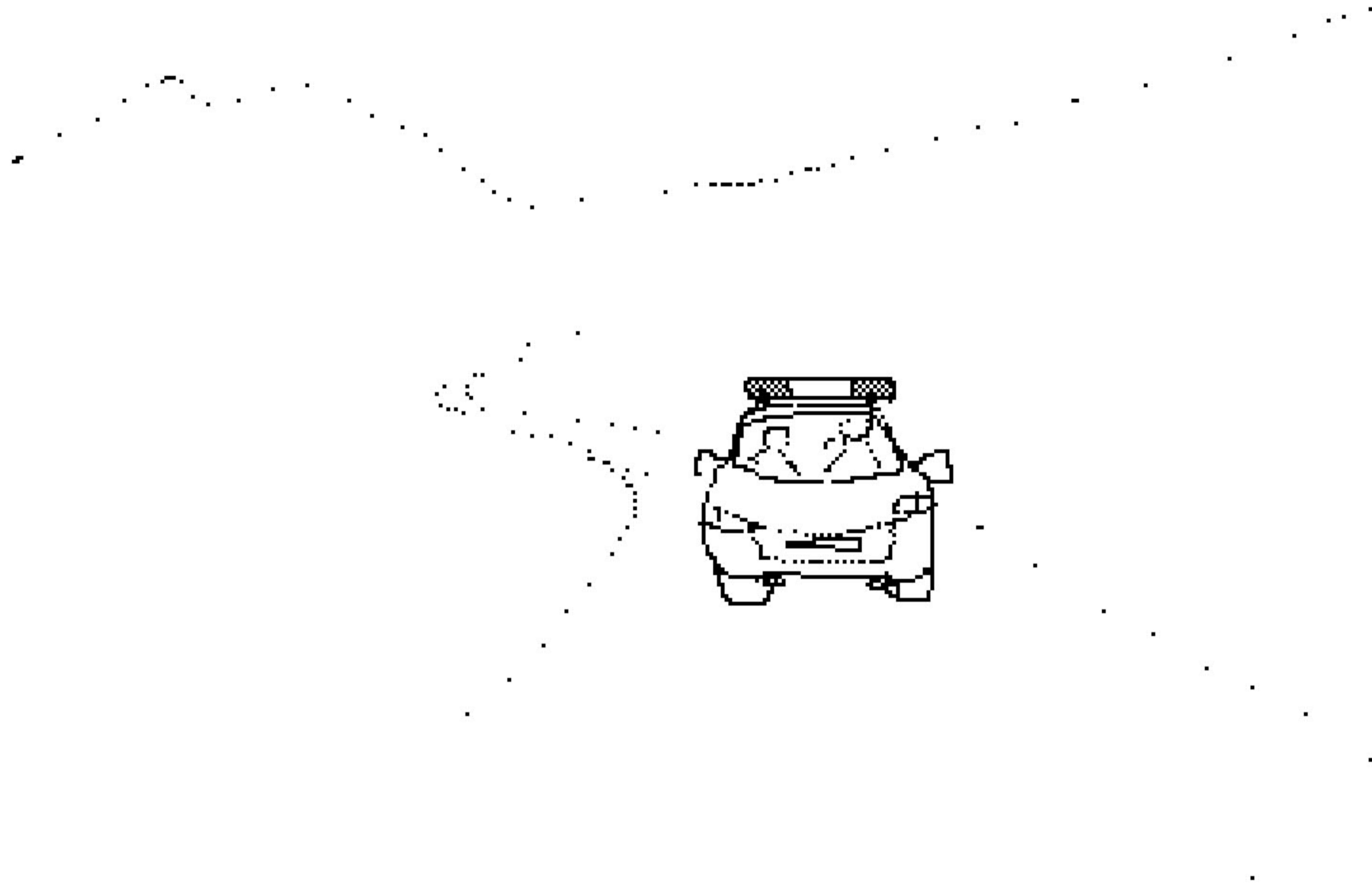







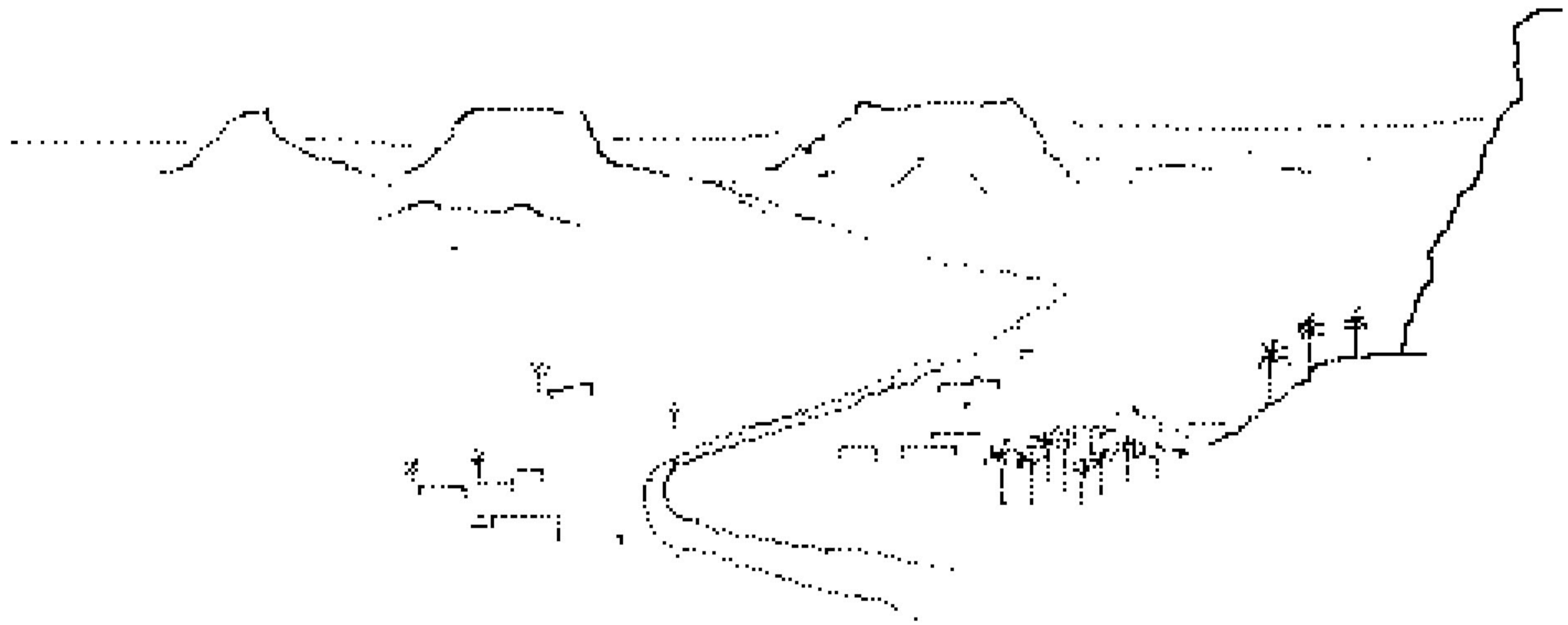


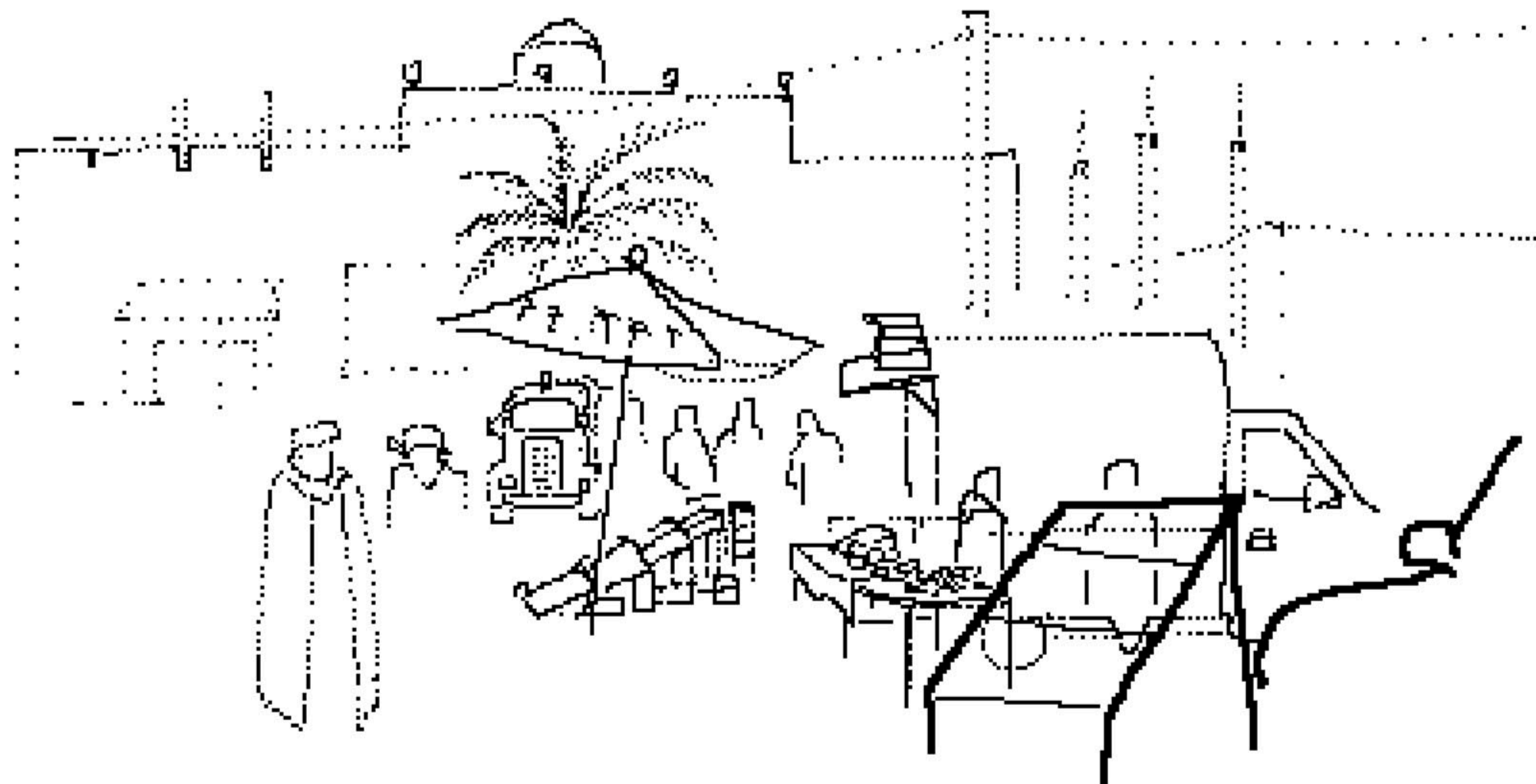







18. In Timimoun








20. Market at Timimoun




21. Timimoun by the Spring

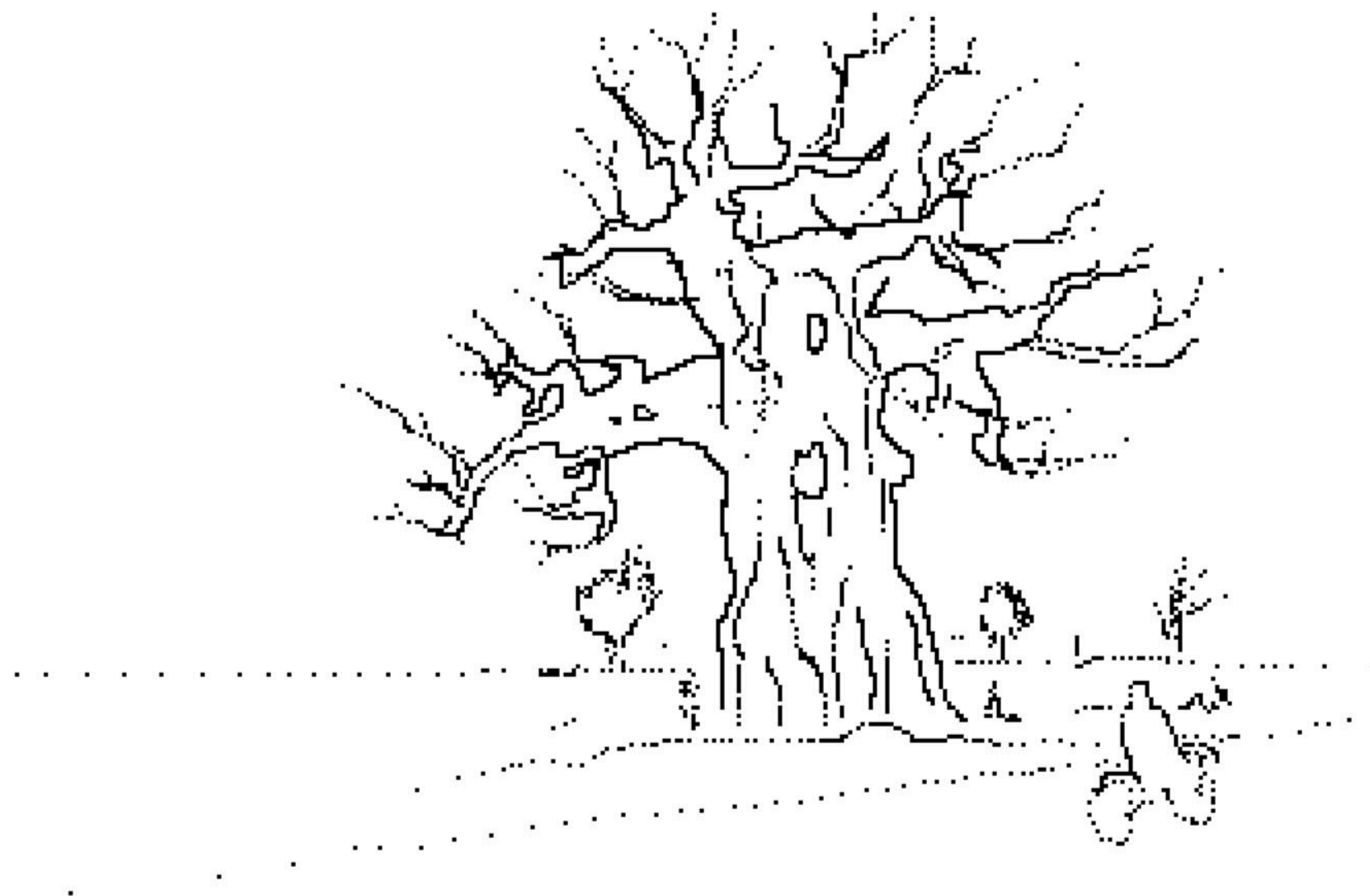









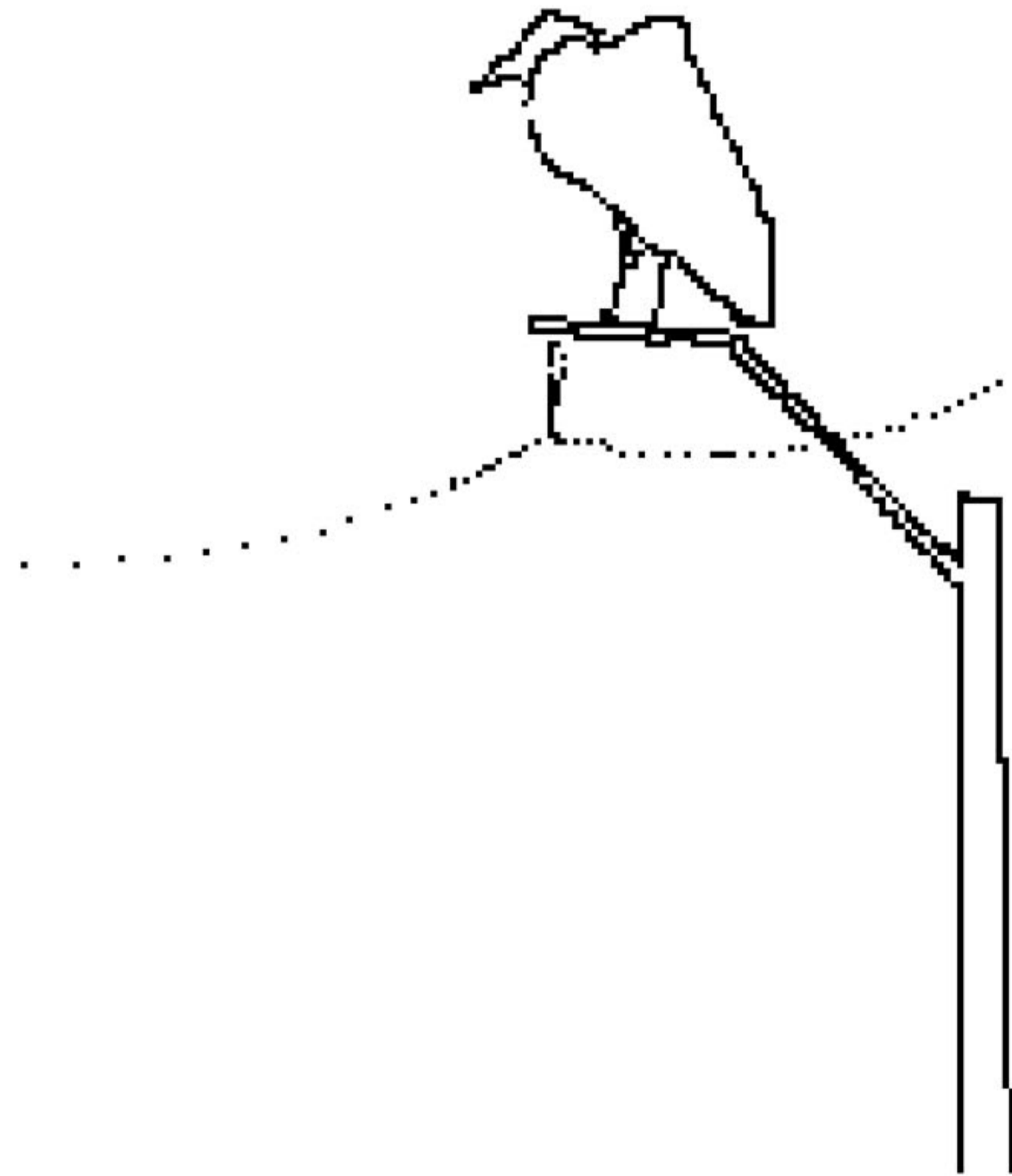






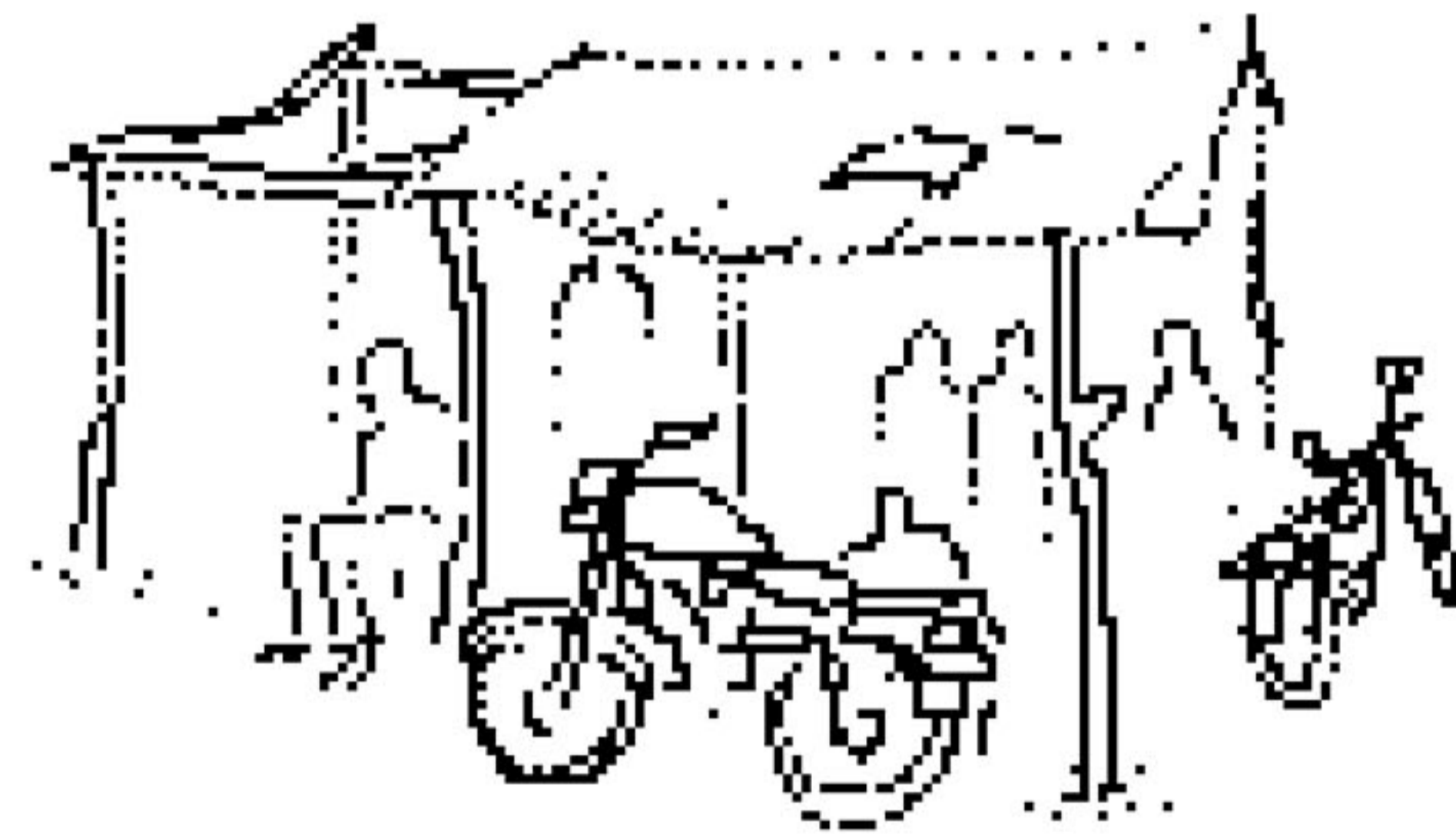


28. Market at Quargaye






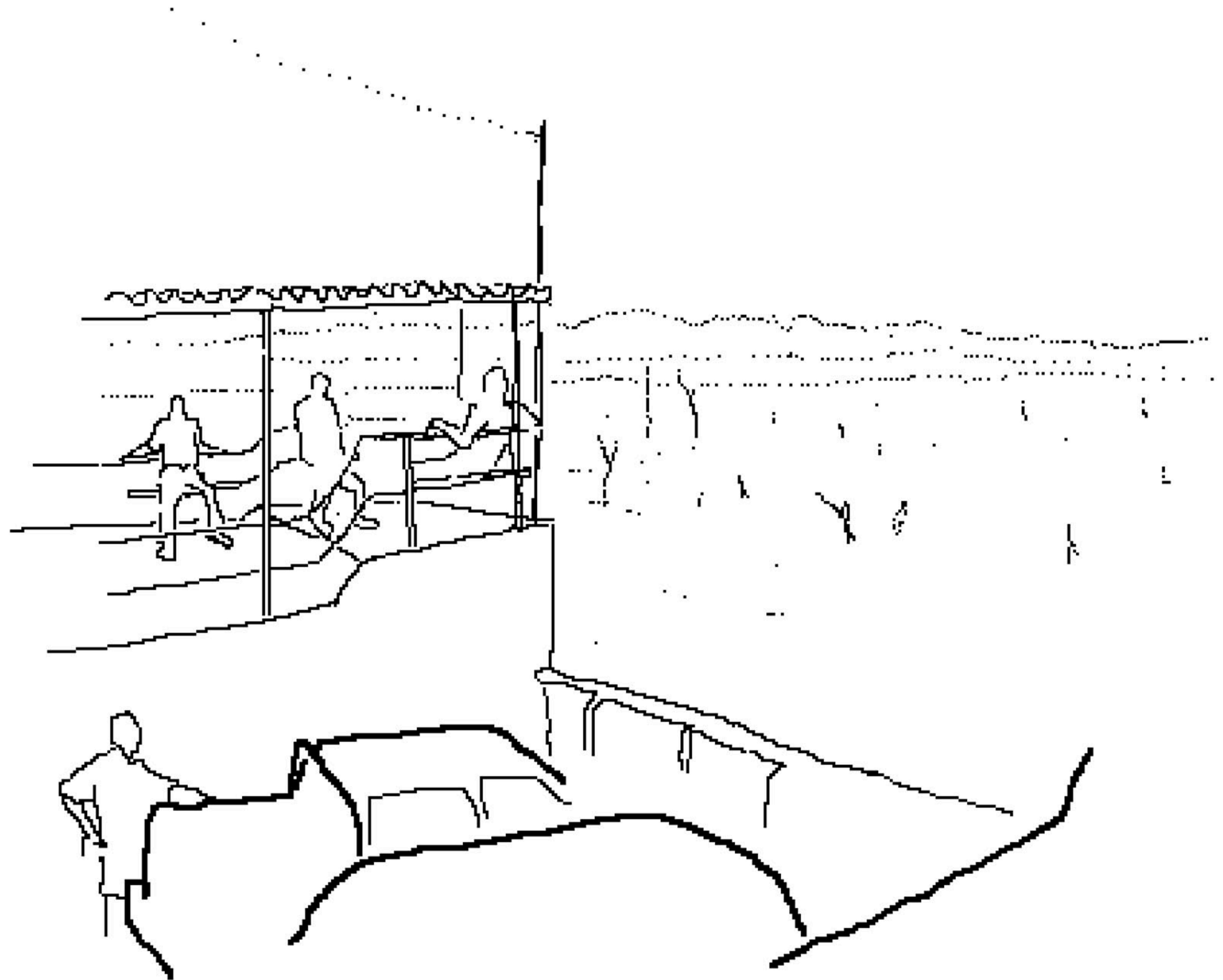










33. Yendi, From Eyarro Lodge, Ghana




34. On The Volta Ferry






36. South Shore of the Volta



37. Accra Container Yard



38. Port at Tema, Ghana